







Sidewalks



-  Existing
-  Needs Improvement
-  Recommended

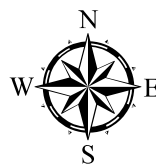

Off-Road

-  Existing
-  Needs Improvement
-  Recommended

Multi-Use Paths

-  Existing
-  Needs Improvement
-  Recommended

-  Existing Grade Separation
-  Proposed Grade Separation



Sheet 5B of 5

Base map date: June 10, 2010

Refer to CTP document for more details

Pedestrian Map

Inset B

**Cabarrus-Rowan
MPO**

Draft

**Comprehensive
Transportation Plan**

Plan date: August 18, 2010